

**USING INTERNET – BASED G.I.S. TECHNOLOGY TO HANDLE  
GEOMORPHOLOGICAL DATA AND ENVIRONMENTAL DATA**

Th. Gournelos, A. Vassilopoulos, N. Evelpidou \*

**ABSTRACT**

Geographical information systems can offer vast possibilities to analyze and represent various data types, but traditionally are used by a small group of people or even one person that has access to the system. Internet-based G.I.S. environment, provides multiple information exchange at low costs between a central data base and the end users. This kind of approach is applied to study geomorphological and environmental problems giving access through an Internet connection to many users, all around the world. More over, all the users have a GIS functionality to treat data and thematic maps.

**ΠΕΡΙΛΗΨΗ**

Τα Γεωγραφικά συστήματα πληροφοριών μπορούν να προσφέρουν πλήθος δυνατοτήτων για να αναλύσουν και να παρουσιάσουν διαφορετικά είδη δεδομένων. Παραδοσιακά τα συστήματα αυτά χρησιμοποιούνται από έναν μόνο χρήστη ή ένα μικρό αριθμό χρηστών που έχουν πρόσβαση. Τα γεωγραφικά συστήματα πληροφοριών που βασίζονται στο δίκτυο, παρέχουν στους χρήστες τη δυνατότητα ανταλλαγής πληροφοριών σε πολύ μικρό κόστος ανάμεσα σε μία κεντρική βάση δεδομένων και τον τελικό χρήστη. Αυτό το είδος προσέγγισης εφαρμόστηκε σε αυτή την εργασία για τη μελέτη γεωμορφολογικών και περιβαλλοντικών δεδομένων παρέχοντας πρόσβαση μέσω της σύνδεσης με το διαδίκτυο, σε πολλούς χρήστες ανά τον κόσμο. Επιπλέον όλοι οι χρήστες έχουν τη λειτουργικότητα ενός γεωγραφικού συστήματος πληροφοριών για να διαχειριστούν τα δεδομένα και τους θεματικούς χάρτες.

**INTRODUCTION**

The last decades show the massive expansion of GIS applications. On the other hand the Internet is becoming the most popular mass medium. If these facts are taken into account the current directions of GIS uses must integrate internet connectivity. The aim of this paper is to discuss an Internet supported GIS application.

**METHODOLOGY**

The basic structure of the Internet is consisted of a large number of Interlinked computer networks, which transmit digitized data using a unique protocol, e.g. TCP/IP. The software package which we used is MapXtreme software and the including Hahtsite language (Fig.1).

The application that we developed is using the Applets that we mainly programmed in VisualBasic and Visual-C languages. Through the HahtSite software (HahtSite IDE Programmer's Guide, 1998), we created both, the static and the dynamic WWW pages, necessary for the interaction of the end-user and the MapXtreme GIS core. The dynamic WWW pages, are pages that are constructed by the HahtSite, each time the end-user sends a request to the MapXtreme. The results are being built by the HahtSite, depending on the output of the MapXtreme subroutines. Finally, the generated WWW page, is send to the end-user's computer, as a simple static page, and displayed by the browser. Our application requires one of the common browsers, such as Netscape's Navigator and Microsoft's Internet Explorer, and supports both a frame and non-frame mode.

\* Πανεπιστήμιο Αθηνών, Τμήμα Γεωλογίας, Τομέας Γεωγραφίας, Κλιματολογίας, Πλίσια 15784  
Ψηφιακή Βιβλιοθήκη Θεοφράστου - Τμήμα Γεωλογίας, Α.Π.Θ.

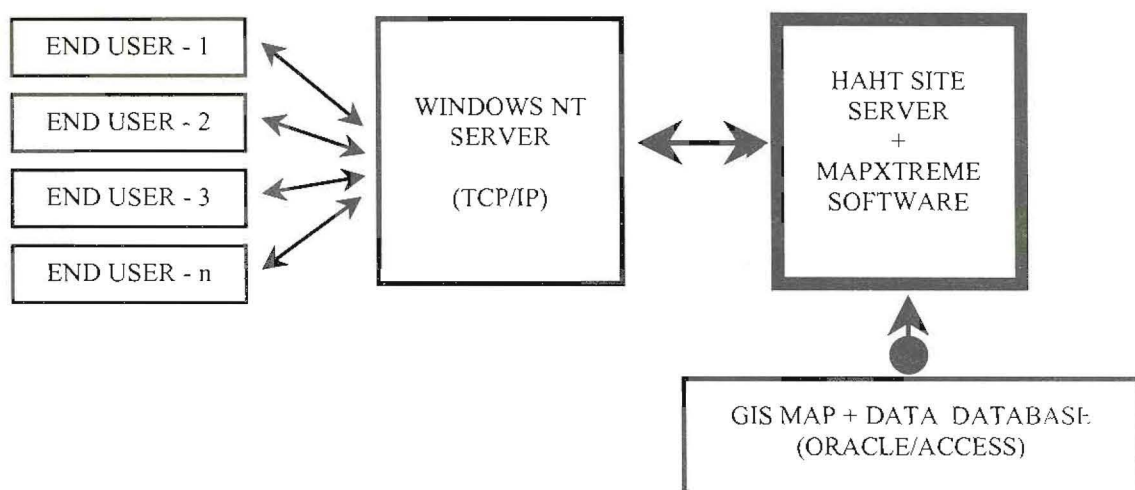


Fig. 1 : MapXtreme's responses to the End-user's requests. Data flow diagram, from the initial database to the end-user's web browser.

The internet-based GIS system has its own software and hardware. The software, described above, is able to send the end-user's request to the MapXtreme GIS core, which responds with image and data information directly to Hahtsite's dynamic pages. The hardware, is consisted of a Windows NT server, and a powerful PC system, as unlimited users have the ability to process and visualize large amounts of data at the same time. The basic elements of this Internet-based Geographical Information System are illustrated in fig. 1

## CASE STUDY

The island of Zakynthos has been chosen as case study because of the availability of many geological and geomorphological data (Dermitzakis, M. D., Papanikolaou, D., Karotsieris, Z., 1977, Dermitzakis, M., 1977, Livaditis, G., 1987, Livaditis, G., Alexouli, A., 1993, Mirkou, R.M., 1974) and thematic maps (Gonnellos, Vassilopoulos, Evelpidou, 1997).

The working scale for both topographical and geological maps is 1:50.000. The general stages to create this application have been: the input of data (geology, topography, vegetation, natural hazards) the analysis and visualization of data and the output diagrams and maps. The initial and some other w-pages are presented (Fig. 1,2,3,4) from the Zakynthos database. It is evidente that all data of Zakynthos can be accessed by any user.

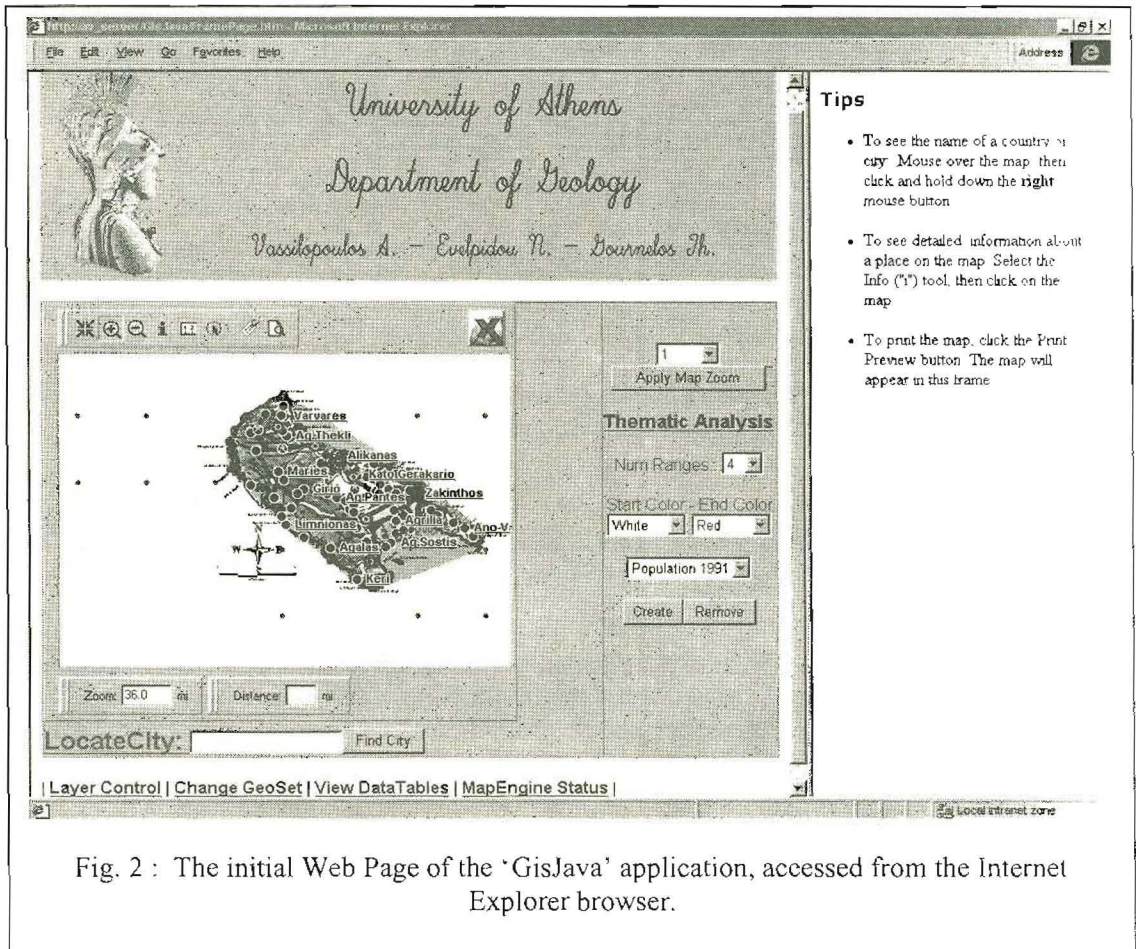



Fig. 2 : The initial Web Page of the 'GisJava' application, accessed from the Internet Explorer browser.

Layer Control

  
*(skip changes)*

Layer Name	Visible	Labeled	Selectable	Zoom	Layer (min/max)	Current maps directory
Rivers	<input checked="" type="checkbox"/>	<input type="checkbox"/>	<input checked="" type="checkbox"/>	<input type="checkbox"/>	0 0	C:\Program Files\MapInfo\MapXtreme\Data\Company1.g AUSAIRPT.TAB AUSCITYA.TAB AUSCITYB.TAB AUSHIWAY.TAB AUSSTATE.TAB CANAIRPT.TAB CANHIWAY.TAB CANLAKES.TAB CAN_FSA.TAB CAN_PROV.TAB CNCITY_A.TAB CNCITY_B.TAB EURAIRPT.TAB EURCITYA.TAB EURCITYB.TAB
Zante_Isounami	<input checked="" type="checkbox"/>	<input type="checkbox"/>	<input checked="" type="checkbox"/>	<input type="checkbox"/>	0 0	
Zante_Transport	<input checked="" type="checkbox"/>	<input type="checkbox"/>	<input checked="" type="checkbox"/>	<input type="checkbox"/>	0 0	
Zante_Springs	<input checked="" type="checkbox"/>	<input type="checkbox"/>	<input checked="" type="checkbox"/>	<input type="checkbox"/>	0 0	
Villages	<input checked="" type="checkbox"/>	<input checked="" type="checkbox"/>	<input checked="" type="checkbox"/>	<input checked="" type="checkbox"/>	0 40	
Zante_Caves	<input checked="" type="checkbox"/>	<input type="checkbox"/>	<input checked="" type="checkbox"/>	<input type="checkbox"/>	0 0	
Zante_Τοπονόμια_En	<input checked="" type="checkbox"/>	<input type="checkbox"/>	<input checked="" type="checkbox"/>	<input checked="" type="checkbox"/>	0 40	
Zante_Earthquakes	<input checked="" type="checkbox"/>	<input type="checkbox"/>	<input checked="" type="checkbox"/>	<input type="checkbox"/>	0 0	
Zante_Water_Subflow	<input checked="" type="checkbox"/>	<input type="checkbox"/>	<input checked="" type="checkbox"/>	<input type="checkbox"/>	0 0	
Roads	<input checked="" type="checkbox"/>	<input type="checkbox"/>	<input checked="" type="checkbox"/>	<input type="checkbox"/>	0 0	
Zante_Faults_All	<input checked="" type="checkbox"/>	<input type="checkbox"/>	<input checked="" type="checkbox"/>	<input type="checkbox"/>	0 0	
Zante_Outline	<input checked="" type="checkbox"/>	<input type="checkbox"/>	<input checked="" type="checkbox"/>	<input type="checkbox"/>	0 0	
World_Countries	<input checked="" type="checkbox"/>	<input type="checkbox"/>	<input checked="" type="checkbox"/>	<input type="checkbox"/>	0 0	
Altitude2	<input checked="" type="checkbox"/>	N/A	N/A	<input type="checkbox"/>	0 0	

Fig. 3 : The Layer Control Dynamic page, enables the user to change the characteristics of each layer, or to add new layers.

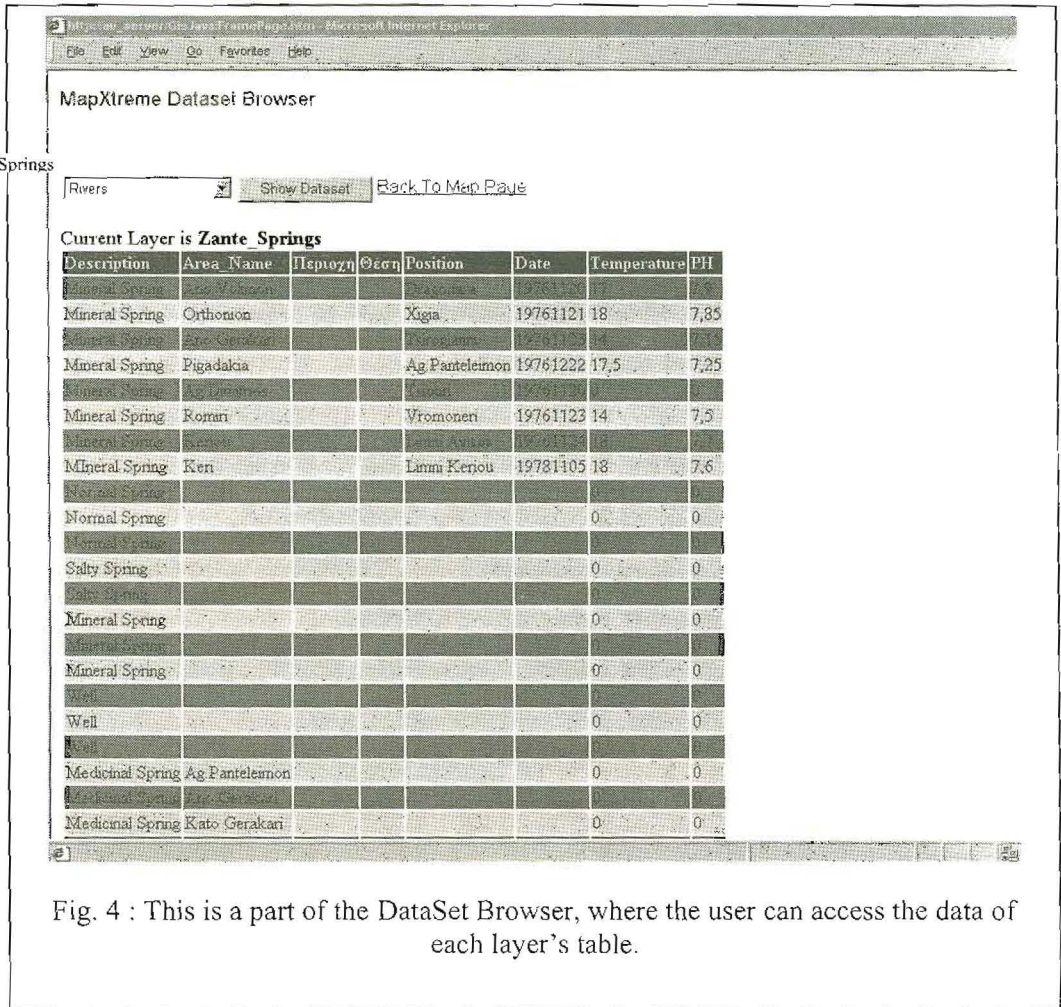


Fig. 4 : This is a part of the DataSet Browser, where the user can access the data of each layer's table.

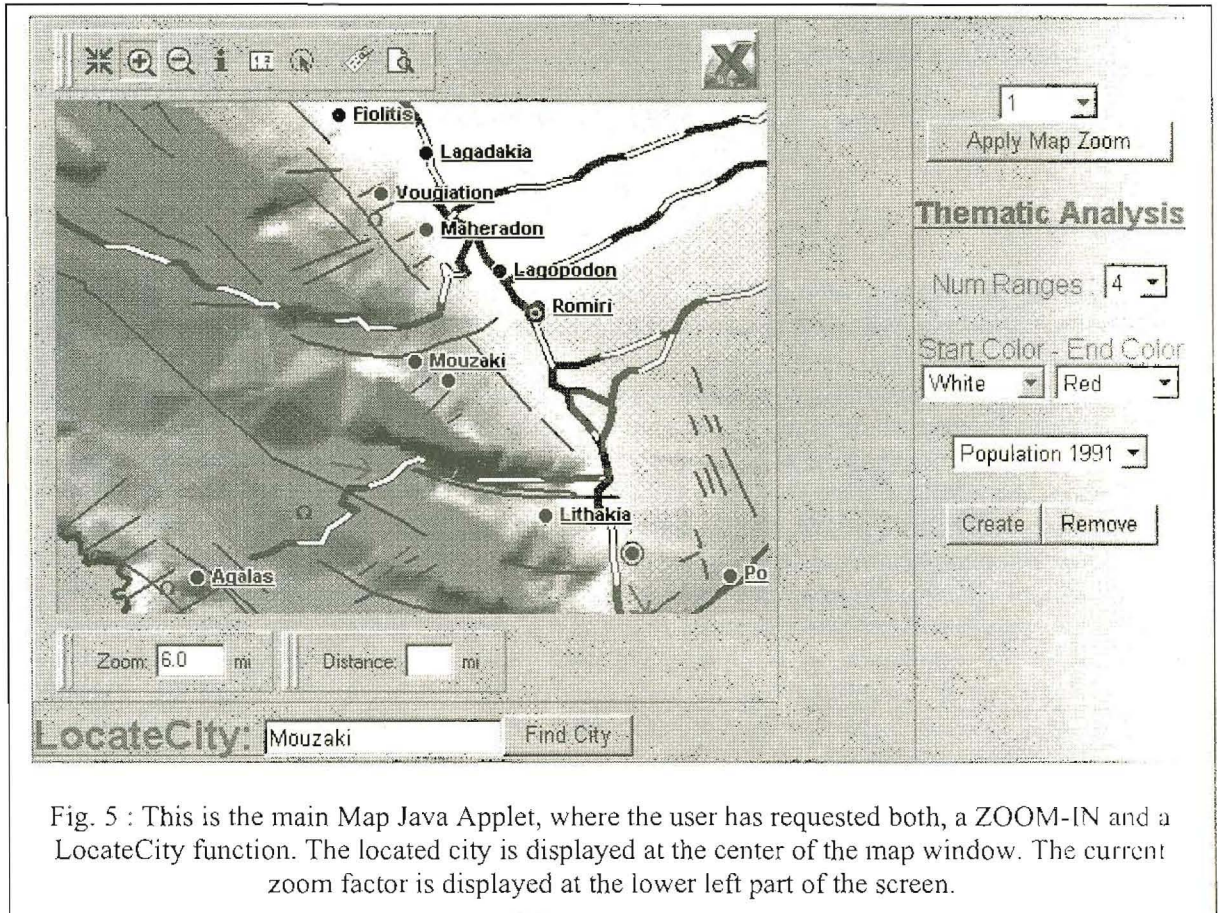


Fig. 5 : This is the main Map Java Applet, where the user has requested both, a ZOOM-IN and a LocateCity function. The located city is displayed at the center of the map window. The current zoom factor is displayed at the lower left part of the screen.

## CONCLUSION

This Internet-supported GIS work is a preliminary information system of geological, geomorphological and environmental data. This technology provides a new way to exchange information between local administrative centers and develop appropriate strategies for environmental protection and planning.

## REFERENCES

- Dermitzakis, M. D., Papanikolaou, D., Karotsieris, Z., 1977, The marine Quaternary deposits of SE Zakynthos island and their paleogeographic implications, VI Inter. Congress of Aegean Region, Athens
- Dermitzakis, M., 1977, Stratigraphy and sedimentary history of the Miocene of Zakynthos, *Annales Geologiques des Pays Helliniques*, V. 29, p. 47-186, Athenes.
- Livaditis, G., 1987, Coastal Morphology of Zakynthos island, 1<sup>st</sup> Congress of Geographical Society of Greece, pp. 195-203, Athenes
- Livaditis, G., Alexouli, A., 1993, Geomorphological observations in the island of Zakynthos 3<sup>rd</sup> congress of Geographical Society of Greece, Greece.
- Mirkou, R.M., 1974, Stratigraphie et Geologie de la partie septentrionale de l'île de Zante Greece. *Ann.Geol.Pays Hell.*, 26, 35-108, Athines.
- Gournellos, Th., Vassilopoulos, A., Evelpidou, N., 1997, Development of a GIS-based methodology to analyze geological, geomorphological and environmental data of the island of Zakynthos. *Engineering Geology and the Environment, Proceedings of the International Environmental Congress*, organized by the Greek National Group of IAEG, Athens-Greece.
- MapInfo Corporation, 1998, *HahtSite IDE Programmer's Guide*, p.478, New York.